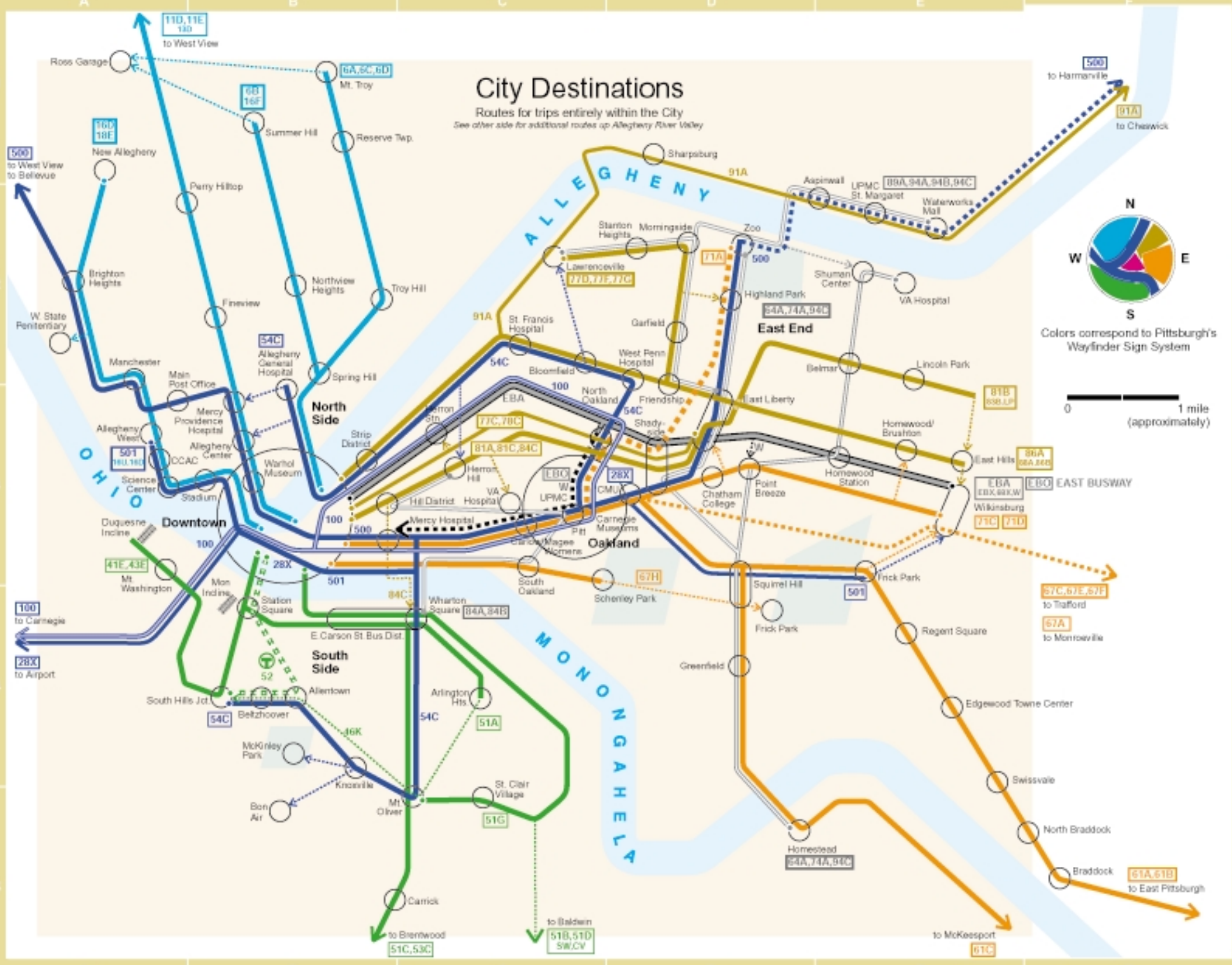




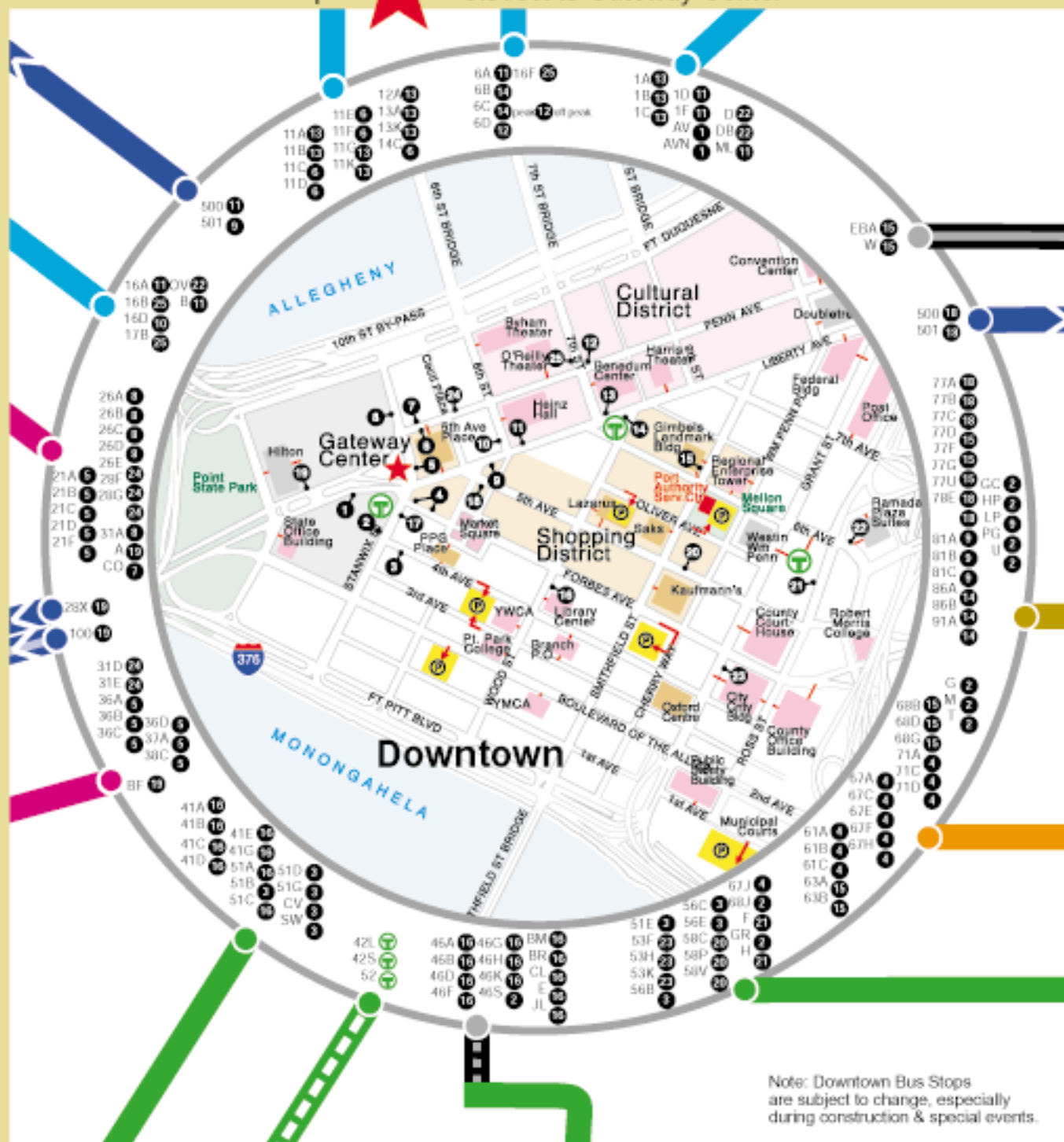
# City Destinations

Routes for trips entirely within the City  
See other side for additional routes up Allegheny River Valley



Downtown Bus Stops

Closest to Gateway Center




Note: Downtown Bus Stops are subject to change, especially during construction & special events.

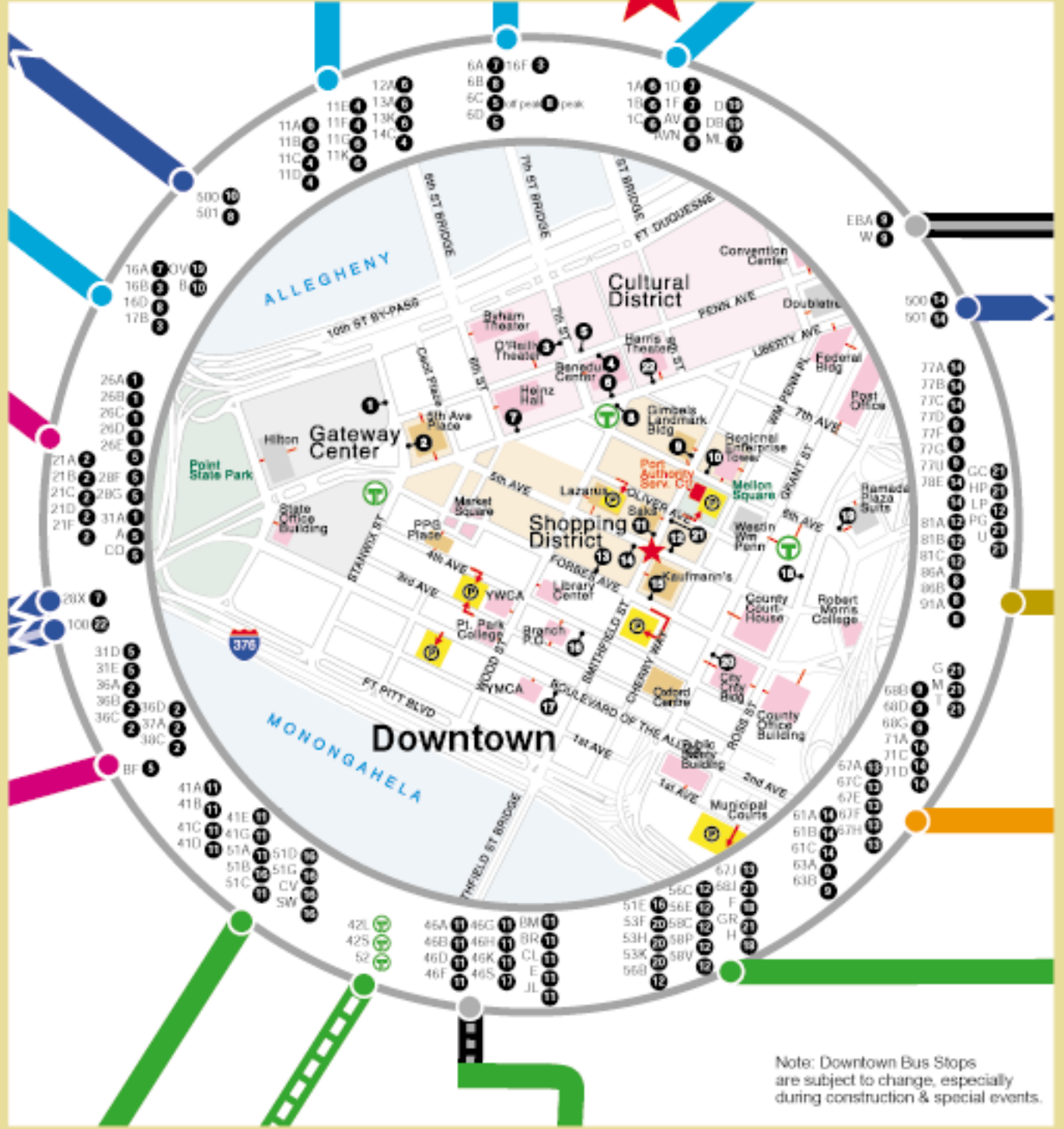
Not including Express or "U" Buses

Diameter of Circle: 15 minute walk

Key: Route/Bus Stop

20X 11

Downtown Bus Stops Closest to the  Kaufmann's Clock



Note: Downtown Bus Stops are subject to change, especially during construction & special events.

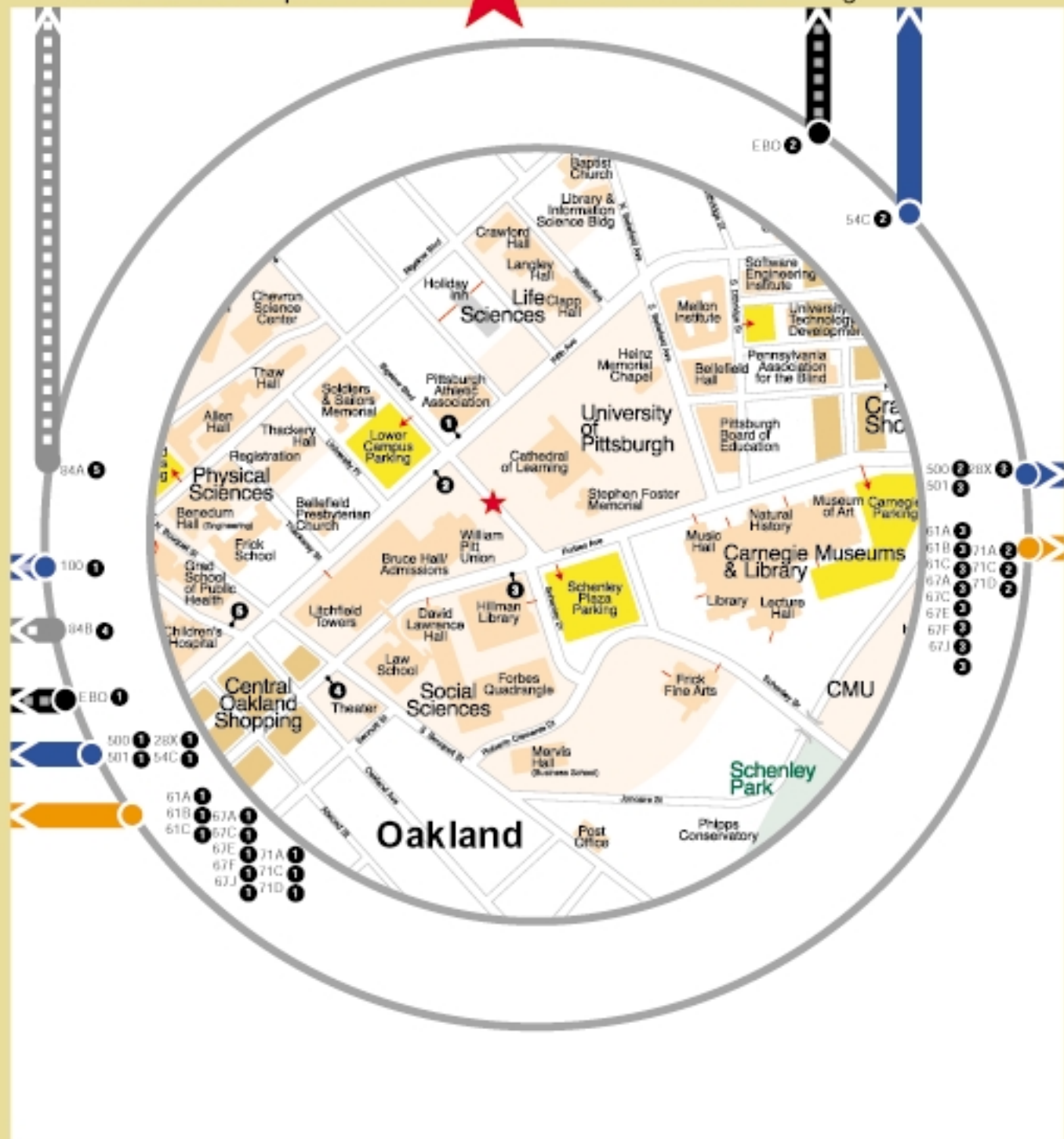
Not including Express or "U" Buses

Diameter of Circle: 15 minute walk

Key: Route/Bus Stop

20X 

# Oakland Bus Stops Closest to the Cathedral of Learning



Not including Express or "U" Buses

Diameter of Circle: 10 minute walk

Key: RouterBus Stop

28X 

## Map Index

	<b>A</b>	B3 Mercy Hospital
B3 Allegheny Center	B3	Mercy Providence Hospital
B3 Allegheny General Hospital	D2	Morningside
A3 Allegheny West	C5	Mt. Oliver
B4 Allentown	B1	Mt. Troy
C4 Arlington Heights	A3	Mt. Washington
	<b>B</b>	<b>N</b>
E2 Belmar	A1	New Allegheny
B4 Belzhoover	F5	North Braddock
C2 Bloomfield	C3	North Oakland
B5 Bon Air	B2	Northview Heights
F5 Braddock	<b>O</b>	
A2 Brighton Heights	C3-D3	Oakland
E3 Brushton	<b>P</b>	
	A2-B2	Perry Hilltop
	C3	Pitt
C3 Carlow College	D3	Point Breeze
D3 Carnegie Mellon U. (CMU)	A2-A3	Port Authority Offices
C3 Carnegie Museums	<b>R</b>	
B5-C5 Carrick	E4	Regent Square
A3 CCAC North Side	B1	Reserve Tap
D3 Chatham College	A1	Ross Garage
	<b>S</b>	
	C5	St. Clair Village
B3 Downtown	C2	St. Francis Hospital
	<b>E</b>	
B4 East Carson Street	C3-D3	Schenley Park
Business District	A3	Science Center
E3 East Hills	D3	Shadyside
D3 East Liberty	E2	Shuman Center
E4 Edgewood Towne Center	B4	South Hills Junction
	C3	South Oakland
	<b>F</b>	
B2 Fineview	B2	Spring Hill
D4 Frick Park - Beechwood	D3-D4	Squirrel Hill
E3 Frick Park - Braddock	B3	Stadium
D2 Friendship	D2	Stanton Heights
	<b>G</b>	
D2 Garfield	B4	Station Square
D4 Greenfield	B3	Strip District
	<b>H</b>	
C3 Herron Hill	B1	Summer Hill
C3 Herron Station	E4	Swissvale
D2 Highland Park	<b>T</b>	
B3 Hill District	B2	Troy Hill
D5 Homestead	<b>U</b>	
E3 Homewood / Brushton	E2	UPMC St. Margaret
E3 Homewood Station	C3	UPMC Oakland
	<b>V</b>	
	E2	VA Hospital
	C3	VA Hospital Oakland
B4 Knoxville	<b>W</b>	
	<b>L</b>	
C2 Lawrenceville	B3	Warhol Museum
E2 Lincoln Park	E2	Waterworks Mall
	D2	West Penn Hospital
	<b>M</b>	
C3 Magee Womens Hospital	A2	Western State Penitentiary
A3 Main Post Office	C4	Wharton Square
A2 Manchester	E3	Wilksburg
B4 McKinley Park	<b>Z</b>	
	D2	Zoo

## Information

Call the Customer Service line (442-2000) for information: M-F, 7am - 7pm; Weekends and Holidays, 8am - 6 pm. The Port Authority operates a Downtown Service Center at 534 Smithfield Street (see "Downtown & Oakland Details"). Schedules can be accessed on the internet at [www.RideGold.com](http://www.RideGold.com).

## Accessibility

Many Port Authority routes are accessible to customers with disabilities. Consult the individual timetable pamphlets or call the Customer Service line for more information. "Access" provides door-to-door service for people with disabilities who cannot use Port Authority buses and for senior citizens who do not live near a Port Authority route. For "Access" information, call 562-5353.

## Fares

See individual timetables for zone boundaries.

	1 Zone	2 Zones	3 Zones	4 Zones	5 Zones
<b>Adults</b>	\$1.25	\$1.60	\$1.95	\$2.30	\$3.50
<b>Children, 6 - 11</b>	.60	.80	.95	1.15	1.75
<b>Up to four Children, 5 &amp; under, ride free when accompanied by a fare-paying customer</b>	Free	Free	Free	Free	Free
<b>Senior Citizens ride free with Medicare ID or state-issued senior citizen transit pass, but not during rush hours.</b>	Free	Free	Free	Free	Free
<b>People with Disabilities with Medicare ID or 1/2-fare card</b>	.60	.80	.95	1.15	1.75

(full fare required: weekdays 6 - 9am and 4 - 6:30pm)

(full fare required: weekdays 6 - 9am and 4 - 6:30pm)

**Exact change** is required (operators carry no change); dollar bills are accepted (slip them into dollar bill slot on top of fare box, either side up).

**Up to 7pm, you pay at the "far-out" point:**  
Pay as you board in the suburbs on Downtown-bound buses, and on buses that never hit Downtown;  
Pay as you leave in the suburbs on buses heading out from Downtown.

**After 7pm, pay as you board on all routes.**

Consult individual timetable pamphlets for the "zones" that apply on each route.

**Downtown Specials** - T routes are free within the three Downtown Stations, and all bus routes are free within Downtown before 7pm. There is a special fare of 75 cents on the T between Station Square and Downtown (\$1 during rush hours; see timetable pamphlet for details).

**Transfers** - You may ask the operator for a "transfer" at the time you pay your fare. This costs an additional 25 cents (10 cents for children 6 - 11, and for people with disabilities). The transfer slip pays the first \$1.25 in fare on any other route taken within three hours. You hand the slip to the second operator at the point you would normally pay your fare. (Note that you can't get a transfer "on a transfer"; you can only get a transfer slip when you pay a full fare.)

**Passes** - Tickets and Weekly, Monthly, 6 Month and Annual passes may be purchased at the Port Authority Service Center Downtown. Passes and tickets are also available at Giant Eagle Supermarkets and at numerous other outlets. Call 442-2000 for more information.

**EZ Gold** - Employees of qualified companies can get monthly passes via a payroll deduction that's tax-free to both employee and employer. Call 237-7309 for details.